



New South Wales Class 1 Load Carrying Vehicle Operator's Guide

Important:

This Operator's Guide is for three Notices separated by Part A, Part B and Part C. Please read sections carefully as separate conditions may apply.

For enquiries about roads and restrictions listed in this document, please contact Transport for NSW Road Access unit: spu@transport.nsw.gov.au

Heavy Vehicles operating under the National Class 1 Load Carrying Vehicle Dimension Exemption Notice 2025 (No.1) and National Class 1 Load Carrying Vehicle Mass Exemption Notice 2025 (No.1) can use the Parkes bypass.

Parkes Bypass means the Newell Highway between Dubbo and Forbes from Maguire Road to Barkers Road travelling west of the Parkes township.

The National Network Maps will be updated in the following days, commencing 23 May 2025.

Contents

Purpose	3
Definitions	6
Part A – NSW Class 1 Load Carrying Vehicles Notice.....	6
About the Notice	6
1 Travel conditions	6
1.1 Pilot and escort requirements	6
1.2 Night travel	7
1.3 Daytime travel.....	8
1.4 Clearway and transit lane travel	8
1.5 Weekday and peak hour travel – Urban Zone	8
1.6 Weekday and peak hour travel restrictions – Regional Zone	9
1.7 State-wide public holiday restrictions.....	9
2 Limited Access Locations.....	13
2.1 Limited Access Locations and Zones – NSW Urban Zone.....	13
2.2 Limited Access Locations and Zones – NSW Regional Zone.....	19
3 Bridge mass restrictions	24
3.1 NSW Urban Zone – Bridge mass restrictions	24
3.2 NSW Regional Zone – Bridge Mass Restrictions	25
PART B – New South Wales Schedule of the National Class 1 Load Carrying Vehicles Dimension Exemption Notice	30
About the Notice	30
Further information	30
Approved routes.....	30
4 Travel conditions	30
4.1 Pilot and escort requirements	30
4.2 Daytime travel – Sydney Metropolitan Zone	31
4.3 Weekday (excluding state-wide public holidays) daytime travel restrictions	31
4.4 Weekend and state-wide public holiday travel restrictions for Class 1 load carrying vehicles	32
4.5 Day time restrictions for Class 1 load carrying vehicles during the Christmas holiday period	33
4.6 General.....	34
PART C – New South Wales Schedule of the National Class 1 Load Carrying Vehicles Mass Exemption Notice	35
About the Notice	35
Approved routes.....	35
General conditions	35
Key contacts	35
PART D - NSW Bushfire Emergency Travel	36

Purpose

The *New South Wales Class 1 Load Carrying Vehicle Operator's Guide* (the Operator's Guide), as amended from time to time, works in conjunction with the following Notices:

- *NSW Class 1 Load Carrying Vehicle Notice*
- *NSW Schedule of the National Class 1 Load Carrying Vehicles Dimension Exemption Notice*
- *NSW Schedule of the National Class 1 Load Carrying Vehicles Mass Exemption Notice*

Please note:

- There is a separate oversize and overmass National Class 1 Load Carrying Vehicles Notice.
- If you are both oversize and overmass, you must meet the requirements and comply with the conditions of both Notices.
- An eligible vehicle must comply with the requirements of the Notice is operating under, including Schedule 8 of the *Heavy Vehicle (Mass, Dimension and Loading) National Regulation* (MDL), and the Operator's Guide.

The Operator's Guide provides details of the approved routes and travel conditions for eligible vehicles operating under the three Notices mentioned above. The Operator's Guide contains **four** parts:

- **Part A – NSW Class 1 Load Carrying Vehicle Notice**
- **Part B – NSW Schedule of the National Class 1 Load Carrying Vehicles Dimension Exemption Notice**
- **Part C – NSW Schedule of the National Class 1 Load Carrying Vehicles Mass Exemption Notice**
- **Part D – NSW Bushfire Emergency travel.**

Definitions

Unless otherwise stated, words and expressions used in this Operator's Guide have the same meanings as those defined in the HVNL and the Notice. In this Operator's Guide:

Christmas school holidays means the holidays of that name set by the NSW Department of Education

Newcastle Inner Zone means the area displayed on the NSW Oversize Overmass Load Carrying Vehicle Network map.

Newcastle Outer Zone means the area displayed on the NSW Oversize Overmass Load Carrying Vehicle Network map.

Public holiday means a public holiday made under the Public Holidays Act for the whole State.

Public holiday period means:

- a) a period of three or more consecutive days covering a declared NSW Statewide public holiday and adjacent weekend days (for example, Easter and every long weekend); and
- b) the period between 23 December and 3 January (inclusive).

Regional Zone means the area outside of the Urban Zone.

Urban Zone means the area displayed on the NSW Oversize Overmass Load Carrying Vehicle Network map.

The NSW Oversize Overmass Load Carrying Vehicles Network map, displaying travel zones, can be accessed on the [NHVR National Network Map](#).





New South Wales Travel Zones

NSW Urban Zone

For the purposes of this Section, the NSW Urban Zone is defined as the area bounded by and including the named roads,

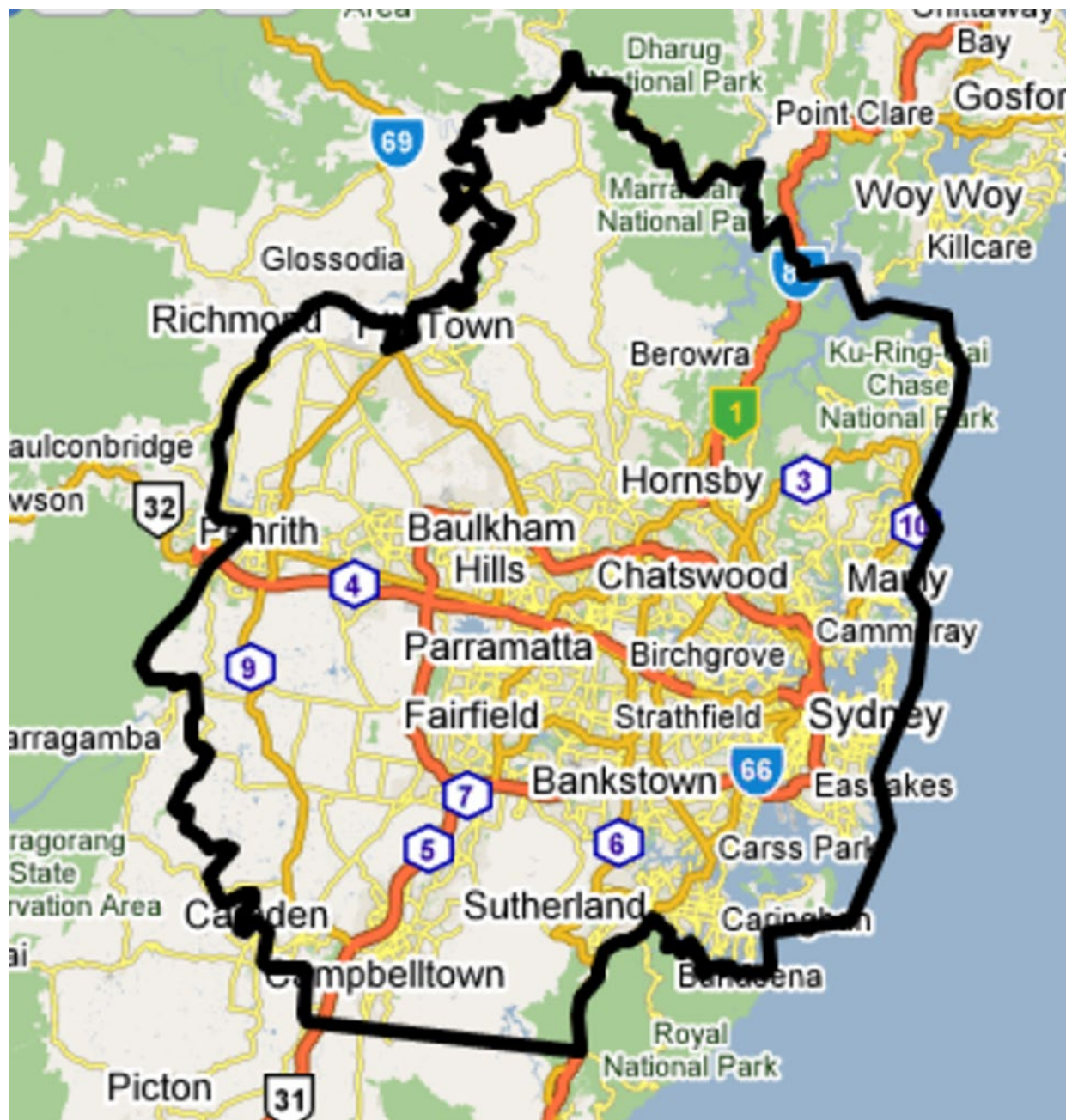
- the Pacific Ocean and the North Channel of the Hunter River, then north from Stockton bridge along
- Nelson Bay Road to Williamtown, then west along
- Cabbage Tree Road to Masonite Road near Tomago, then along
- Masonite Road to the Pacific Highway at Heatherbrae, then south along the
- Pacific Highway to Hexham, then west along the
- New England Highway to Weakleys Drive Thornton, then south along
- Weakleys Drive to the M1 Pacific Motorway at Beresfield, then along the
- M1 Pacific Motorway to the Hawkesbury River bridge, then along the
- Hawkesbury River and the Nepean River to Cobbity, then a line drawn south from
- Cobbity to Picton, then via
- Picton Road and Mount Ousley Road to the start of the M1 Princes Motorway at Mount Ousley, then via the
- M1 Princes Motorway to the Princes Highway at West Wollongong, then the
- Princes Highway and Illawarra Highway to Albion Park with a branch west on West Dapto Road to Tubemakers, then
- Tongarra Road to the Princes Highway, then
- Princes Highway south to the intersection of South Kiama Drive at Kiama Heights

Please refer to the [New South Wales Zones Layer of the NHVR National Network Map](#).

Layers and controls		
▼	NSW Farm Gate - Road Train	<input type="checkbox"/>
▼	NSW SPECTS - Key Construction Site	<input type="checkbox"/>
▼	NSW SPV Night Travel	<input type="checkbox"/>
▼	NSW SPV Travel	<input type="checkbox"/>
^	NSW Zones	<input checked="" type="checkbox"/>
	Newcastle Inner Zone	<input checked="" type="checkbox"/>
	Newcastle Outer Zone	<input checked="" type="checkbox"/>
	NSW Urban Zone	<input checked="" type="checkbox"/>

Sydney Metropolitan Zone

This zone covers the area bounded by the Pacific Ocean, the Hawkesbury River and the Nepean River to its crossing of the Hume Highway at Menangle, then a line taken to the northern end of the F6 Southern freeway at Waterfall, and the western and northern boundaries of the Royal National Park.



Part A – NSW Class 1 Load Carrying Vehicles Notice

About the Notice

The NSW Class 1 Load Carrying Vehicle Notice allows eligible Class 1 load carrying vehicles in New South Wales to operate up to 3.5m wide, 4.6m high, 25.0m long, 5.5m rear overhang and total mass of 49.5 tonnes on approved (State and council) routes in New South Wales, and in compliance with the conditions of the Notice and this Operator's Guide.

Eligible vehicles may operate in the [NSW Urban Zone](#) and the NSW Regional Zone (means the area outside of the Urban Zone), subject to the conditions set out in the Notice and any travel conditions or restrictions that apply in a Zone as set out in the Operator's Guide.

Eligible vehicles exceeding 4.3m in height must only be operated on routes approved for 4.6m high vehicles, as shown on the approved [NSW Oversize Overmass Load Carrying Vehicles Network Map](#).

Note: For the purposes of section 11 of Schedule 8 of the MDL National Regulation –

- (a) the driver or operator of an eligible vehicle must undertake a route survey before travel to ensure that the vehicle can do so safely and without—
 - (i) damaging road, structure (including a bridge), rail crossing, tree, road infrastructure, or roadside furniture; or
 - (ii) disrupting essential services, including telecommunication, electricity, rail, gas, water or sewage services.
- (b) prior to commencing a journey a driver or operator of an eligible vehicle must check a route network map mentioned in the relevant Schedule of the Notice for updates and any restrictions or limitation applying to the proposed route.
- (c) For the purposes of section 11(1) of Schedule 8, the driver or operator must, before commencing the relevant journey, identify any relevant road closures and road conditions or restrictions that may inhibit the movement of the eligible vehicle.

1 Travel conditions

1.1 Pilot and escort requirements

Unless otherwise stated as a condition of travel in this operator's guide, an eligible vehicle operating in the daytime, not exceeding 3.5m wide or 26m long, does not require a pilot vehicle.

However, an eligible vehicle that is operating in the daytime, that is –

- a. wider than 3.5m and/or longer than 26.0m requires one pilot vehicle; or
- b. wider than 4.6m and/or longer than 30.0m requires two pilot vehicles; or
- c. wider than 5.5m and/or longer than 35.0m requires three pilot vehicles; and
- d. equal to, or wider than, 6.0m or equal to, or longer than, 45.0m also requires an escort vehicle.

An eligible vehicle that is operating at nighttime, that is –

- a. wider than 3.2m or longer than 26.0m requires one pilot vehicle; or
- b. wider than 3.5m or longer than 30.0m requires two pilot vehicles; or
- c. wider than 5.5m or longer than 35.0m requires three pilot vehicles; and
- d. equal to, or wider than, 6.0m or equal to, or longer than, 45.0m also requires an escort vehicle.

1.2 Night travel

- 1.2.1 Eligible vehicles not exceeding 2.5m wide or 22m long may travel within the NSW Urban Zone between sunset and sunrise.
- 1.2.2 Eligible vehicles exceeding 2.5m wide or 22m long may travel between 9:30pm and 5:30am on the roads or area as defined in the table below. **Note:** If a road or area is not defined in the table below, night travel (between sunset and sunrise) is prohibited unless expressly permitted by a stated condition in a permit or notice.

Road or area	Night travel permitted from 9:30pm to 5:30am
NSW Urban Zone	All approved routes within the NSW Urban Zone
Hume Highway	Between Picton Road interchange and the Victorian border and including an access road to any service area immediately adjacent to the Highway
Pacific Highway	Between Raymond Terrace and the Queensland border only on those sections of the Highway that are dual carriageway divided road and not subject to roadwork and an access road to any service area immediately adjacent to the Highway
Princes Highway	From 200m south of Pepper Road (the Log Cabin) near Tomerong north to the boundary of the NSW Urban Zone at South Kiama Drive, Kiama Heights.
Great Western Highway	Between Nepean River at Emu Plains and Yetholme. When exceeding 3.5m wide or 26.0m long, an eligible vehicle must be accompanied by at least three pilot vehicles (two pilot vehicles at the front and one at the rear).
Federal Highway	Between the intersection at the Hume Highway and the Australian Capital Territory (ACT) border south of Sutton
M1 Pacific Motorway	Between the Hawkesbury River and John Renshaw Drive near Beresfield
John Renshaw Drive	Between Hunter Expressway and the New England Highway at Beresfield
Weakleys Drive	Between the M1 Pacific Motorway and the New England Highway
New England Highway	Between Weakleys Drive at Beresfield and Thomas Mitchell Drive (for northbound travel) or Muscle Creek Road (for southbound travel) south of Muswellbrook
Hunter Expressway	Between the M1 Pacific Motorway (near Seahampton and the New England Highway) near Branxton
Golden Highway	Intersection of the New England Highway and parking bay on Jerry Plain Road near Warkworth

1.3 Daytime travel

1.3.1 Weekday Urban Zone

Eligible vehicles not exceeding 3.5m in width or 26m in length may operate in the daytime, Monday to Friday (except on state-wide public holidays), in the Urban Zone subject to peak hour and clearway and transit lane restrictions.

1.3.2 Weekends Urban Zone

Eligible vehicles not exceeding 3.5m in width or 26m in length may operate in the daytime subject to section 1.7 (State-wide public holiday restrictions) of this guide.

1.3.3 Newcastle Zone

Peak hour or transit lane restrictions do not apply to eligible vehicles not exceeding 3.2m in width or 26m in length in the Newcastle Zone.

1.3.4 Weekday Regional Zone

Daytime travel approved subject to peak hour restrictions outlined in 1.6.

1.4 Clearway and transit lane travel

An eligible vehicle that is wider than 2.5m or longer than 22m must not travel in a Clearway or Transit Lane in the NSW Urban Zone between Monday and Friday (except on a state-wide public holiday) between the hours of 5.30am and 10:00am and between the hours of 3:00pm and 7:00pm on a day when a clearway or transit lane restriction applies.

Note: Clearway and transit lane time restrictions can apply to just one side of the road or to both sides. Check prior to travel.

1.5 Weekday and peak hour travel – Urban Zone

1.5.1 An eligible vehicle that is wider than 2.5m or longer than 22m must not travel within the NSW Urban Zone on any classified State road between Monday and Friday (except on a state-wide public holiday) between the hours of 5:30am and 9:00am and between 4:00pm and 6:00pm.

1.5.2 Despite Clause 1.5.1, eligible vehicles not exceeding 3.2m wide may operate in the Newcastle Outer Zone during peak times between the hours of 5:30am and 9:00am and between the hours of 4:00pm and 6:00pm.

For the purposes of this clause, the Newcastle Outer Zone is defined as the area bounded by and including:

- A line drawn from the Pacific Ocean at Glenrock Lagoon to the intersection of Pacific Highway and Northcott Drive,
- Northcott Drive, Bridges Road, Turton Road, Hanbury Street
- along the northern railway line to Watt Street and the Hunter River
- the Pacific Ocean and the North Channel of the Hunter River, then north from Stockton bridge along
- Nelson Bay Road to Williamtown, then west along
- Cabbage Tree Road to Masonite Road near Tomago, then along
- Masonite Road to the Pacific Highway at Heatherbrae, then south along the
- Pacific Highway to Hexham, then west along the
- New England Highway to Weakleys Drive Thornton,
- Weakleys Drive to the F3 Sydney Newcastle Freeway at Beresfield, then south along
- F3 Sydney Newcastle Freeway, through the intersection of the F3 Sydney Newcastle Freeway and Palmers Road, to the crossing of MR217 at Dora Creek
- then Dora Creek and Lake Macquarie to the Pacific Ocean crossing the Pacific Highway at Swansea Bridge.

1.6 Weekday and peak hour travel restrictions – Regional Zone

Eligible vehicles that are oversize must not travel in the daytime contrary to the requirements of this table:

Location	Road or area	Travel not permitted
From Nepean River at Emu Plains to Katoomba	Great Western Highway	If wider than 2.5m – Monday–Friday 6:00 am to 9:00am and 4:00pm to 7:00pm (except on state-wide public holidays)
Macksville at Old Nambucca River Bridge	Giinagay Way	If wider than 2.5m – Monday–Saturday 7:30am to 9:30am; and Monday–Friday 3:00pm to 6:00pm (except on state-wide public holidays)
Coffs Harbour City between Stadium Drive and West Korora Road	Pacific Highway	If wider than 2.5m – Monday–Saturday 7:30am to 9:30am; and Monday–Friday 3:00pm to 6:00pm (except on state-wide public holidays)
Three Chain Road Lismore to Sneaths Road Wollongbar	Bruxner Highway	If wider than 3.2m Monday–Saturday 7:30am to 9:30am; and Monday–Friday 3:00pm to 6:00pm (except on state-wide public holidays)
Old Grafton Bridge over Clarence River between Grafton City and South Grafton	Summerland Way	If wider than 2.5m – Monday–Saturday 7:30am to 9:30am; and Monday–Friday 3:00pm to 6:00pm (except on state-wide public holidays)
Weakleys Drive to the Singleton side of the traffic lights at Magpie Street (Bunning's corner) (north of Singleton)	New England Highway	If wider than 3.2m – Monday–Friday 5:30am to 9:30am; and Monday–Friday 3:00pm to 6:00pm (except on state-wide public holidays).
Between the M1 Pacific Motorway near Seahampton and the New England Highway near Branxton	Hunter Expressway	If wider than 3.2m – Monday to Friday 5:00am to 9:00am; and Monday to Friday 4:00pm to 6:00pm (except on state-wide public holidays).

1.7 State-wide public holiday restrictions

1.7.1 Sundays and state-wide public holidays

Travel is not permitted between 4:00pm and 9:30pm on Sundays and state-wide public holidays on the following roads:

Road or area subject to restriction
Hume Highway between the Picton Road interchange and the M7 and M5 interchange at Prestons
Western Motorway (M4) between the Nepean River at Emu Plains and Prospect
M1 Pacific Motorway between the Hawkesbury River and the Central Coast Highway interchange at Kariong

1.7.2 Weekends and state-wide public holidays – Regional Zone

Eligible vehicles wider than 2.5m or longer than 22m are not permitted to travel in the daytime on weekends or state-wide public holidays on the following roads:

Road or area	Travel restriction applies
Burley Griffin Way	Between the Hume Highway west of Bowning and the Irrigation Way (MR80) at Yoogali east of Griffith
Snowy Mountains Highway	Between Tumut and Cooma during the official snow season from the Queen's Birthday weekend in June and the Labour Day weekend in October (inclusive)
Kings Highway	Between Braidwood and Batemans Bay from first day of November to last day of February (inclusive)
Princes Highway	From Tomerong to Bendalong Road after 8:00am
Great Western Highway	From Nepean River at Emu Plains to Little Hartley after 8:30am
Bells Line of Road	From North Richmond to Mount Victoria no travel after 8.30am for eligible vehicles over 2.9m wide or 19m long
Chifley Road	From Bell to Great Western Highway no travel after 8.30am
Putty Road	From Windsor to Golden Highway near Mount Thorley no travel after 8.30am
Barton Highway	Between the Hume Highway and the ACT border after 4:00pm Sundays or state-wide public holidays
Lachlan Valley Way	Between the Hume Highway northwest of Yass and Forbes after 4:00pm Sundays or state-wide holidays

1.7.3 Public holiday periods (including 23 December to 3 January)

For the purposes of this clause a public holiday period means a period of three or more consecutive days covering a declared NSW state-wide public holiday and adjacent weekend days (for example Easter and every long weekend); and the period between 23 December and 3 January (inclusive).

Eligible vehicles wider than 2.5m or longer than 22m are not permitted to travel in the daytime during public holiday periods on the roads listed in the table titled "Travel Restriction applies to":

The following exceptions to this restriction apply to vehicles that are:

1. driving across the road;
2. **carrying** an agricultural vehicle or agricultural equipment directly engaged in an agricultural task.

Travel restriction applies to
Princes Highway – no travel from Broadway Sydney to Victorian Border
Hume Highway – from Parramatta Rd Ashfield to Victorian Border Albury
Pacific Highway – from Warringah Freeway Sydney to Queensland border Tugan
New England Highway – from Hexham Bridge to Weakleys Drive
Central Coast Highway – from F3 at Kariong to Pacific Highway Doyalson
Newcastle Bypass – from Pacific Highway Windale to Pacific Highway Sandgate
Cumberland Highway – from Hume Highway Liverpool to Pacific Highway Wahroonga
Great Western Highway – from Broadway Sydney to Mitchell Highway Bathurst
Warringah Freeway – from Sydney Harbour Bridge to Willoughby Rd Naremburn
M2 Hills Motorway – from North Ryde to Seven Hills
M1 Pacific Motorway – from Wahroonga to Beresfield
M4 Western Motorway – from Concord Rd to Nepean River Leonay

Travel restriction applies to
M5 South Western Freeway – from Kyeemagh to Prestons
Princes Highway – from Waterfall to Yallah
M7 Westlink – from Seven Hills to Prestons
Gore Hill Freeway – Naremburn to Lane Co
M4 West Tunnel
M8 Tunnel
NorthConnex Tunnel
Pacific Highway – from Masonite Road at Heatherbrae to the Gold Coast Highway interchange at Tweed Heads Road West
New England Highway – from Weakleys Drive to Queensland border
Golden Highway – from New England Highway to Dubbo
Mitchell Highway – from Bathurst to Dubbo
Castlereagh Highway – from Marrangaroo to Gilgandra
Kamilaroi Highway – from Willow Tree to Narrabri
Newell Highway – from Tocumwal to Goondiwindi
Mid Western Highway – from Bathurst to Marsden
Sturt Highway – from Lower Tarcutta to Narrandera
Riverina Highway – from Bethanga to Finley
Monaro Highway – from ACT border to Victorian border near Rockton
Snowy Mountains Highway – from Bega to the Hume Highway
Oxley Highway – from Port Macquarie to Coonabarabran
Gwydir Highway – from South Grafton to Moree
Bruxner Highway – from Ballina to Boggabilla
Gold Coast Highway – from Tweed Interchange to Coolangatta
Illawarra Highway – from Albion Park to the Hume Highway
Federal Highway – from Hume Highway to ACT border
Barton Highway – from Hume Highway to ACT border
Burley Griffin Way (MR84) between the Hume Highway west of Bowning and the Irrigation Way (MR80) at Yoogali east of Griffith
Kidman Way (MR321 + MR80) between the Newell Highway 16km north of Jerilderie and the Mid Western Highway at Goolgowi
Lachlan Valley Way (MR56) between the Newell Highway at Forbes and its intersection with the Hume Highway northwest of Yass
Kings Highway (MR51) between Braidwood and Batemans Bay
Olympic Highway (MR78) between the Hume Highway north of Albury, and Cowra
Hunter Expressway (6011) between the M1 Pacific Motorway (6003) near Seahampton and the New England Highway (HW9) near Branxton

1.7.4 Additional daytime restrictions for Class 1 load load-carrying vehicles during the Christmas holiday period

In addition to the Christmas "no travel" restriction as stated in section 1.7.3 (Public holiday periods (including 23 December to 3 January)), the below additional travel restrictions are in place prior to 23 December and extend past 3 January each year during the school holiday period, (refer Start Date and End Date columns for details)

Road or area	Width	Length	Start point	Finish point	Start date	End date	Conditions
Princes Highway	Over 2.5m up to 3.5m	n/a	Bendalong Road, Conjola	Ulladulla	Weekday before the start of the Christmas school holidays	The last Sunday of the NSW Christmas school holidays as set by the NSW Department of Education	1 pilot and contact police before travel. NSW Police contact details are available at: https://www.nhvr.gov.au/road-access/access-management/third-party-approvals
Princes Highway	Over 2.5m up to 3.5m	n/a	Narooma	Cobargo	Weekday before the start of the Christmas school holidays	The last Sunday of the NSW Christmas school holidays as set by the NSW Department of Education	1 pilot and contact police before travel. NSW Police contact details are available at: https://www.nhvr.gov.au/road-access/access-management/third-party-approvals
Princes Highway	Over 2.5m up to 3.5m	n/a	Pambula	Eden	Weekday before the start of the Christmas school holidays	The last Sunday of the NSW Christmas school holidays as set by the NSW Department of Education	1 pilot and contact police before travel. NSW Police contact details are available at: https://www.nhvr.gov.au/road-access/access-management/third-party-approvals
Princes Highway	Over 3.2m	n/a	Bendalong Road, Conjola	Ulladulla	Weekday before the start of the Christmas school holidays	The last Sunday of the NSW Christmas school holidays as set by the NSW Department of Education	No travel
Kings Highway	Over 2.5m up to 3.5m	n/a	Braidwood	Bateman's Bay	Weekday before the start of the Christmas school holidays	The last Sunday of the NSW Christmas school holidays as set by the NSW Department of Education	1 pilot and contact police before travel. NSW Police contact details are available at: https://www.nhvr.gov.au/road-access/access-management/third-party-approvals

2 Limited Access Locations

2.1 Limited Access Locations and Zones – NSW Urban Zone

- This section provides information on NSW Urban Zone Roads that are identified as a Limited Access Location. Information is also available by viewing the NSW OSOM Map on the NHVR's National Network Maps.
- Notwithstanding the dimension limits set out in the Notice travel on or through a Limited Access Location is not permitted if the eligible vehicle exceeds one or more of the limits that applies to a Limited Access Location as set out in this section and on the NSW OSOM Map.
- An eligible vehicle must comply with any access condition that applies to a Limited Access Location as set out in this section.
- An eligible vehicle which exceeds one or more of the stated dimension limits must comply with the Location Restriction and Condition of Access for any of the following Limited Access Locations in the NSW Urban Zone.
- Where a dimension limit states Not Applicable (N/A) the dimension limit set out in the Notice is the applicable dimension.
- Should there be a conflicting dimension requirement between this section and the NSW OSOM map, the more or most restrictive dimension limit is to apply.

2.1.1 Limited Access Zone: Sydney and Inner Suburbs

For the purposes of this part the Sydney CBD Zone is the area bounded by and including George Street from Railway Square to Hay Street, Hay Street from George Street to Sussex Street, Sussex Street from Hay Street to Erskine Street, Erskine Street from Sussex Street to Kent Street, Kent Street from Erskine Street to as far north as Jamison Street, then a line drawn to Jamison Street and along Jamison Street to York Street, York Street from Jamison Street to Grosvenor Street, Grosvenor Street from York Street to George Street, George Street from Grosvenor Street to Alfred Street, Alfred Street from George Street to Circular Quay East, Circular Quay East from Alfred Street to Macquarie Street, Macquarie Street from Circular Quay East to Prince Albert Road, Prince Albert Road from Macquarie Street to College Street, College Street from Prince Albert Road to Wentworth Avenue, Wentworth Avenue from College Street to Elizabeth Street, Elizabeth Street from Wentworth Avenue to Hay Street, Hay Street from Elizabeth Street to Pitt Street, Pitt Street from Hay Street to George Street at Railway Square.



2.1.2 Limited Access Locations: Sydney CBD and Inner Suburbs

Location/road	Dimension limit (m)			Location restriction and condition of access
	Width	Height	Length	
Sydney CBD Zone*	2.5	4.3	19.0	An eligible vehicle that exceeds a dimension limit must obtain a Class 1 permit before travel.
Boundary Street Darlinghurst railway underpass	3.5	4.0	n/a	Height limited railway underpass. No access permitted.
Bradfield Highway from the Western Distributor Onramp to Lavender Street	2.5	4.3	19.0	An eligible vehicle that exceeds a dimension limit must obtain a Class 1 permit before travel.
Cross City Tunnel from McLachlan Avenue Rushcutters Bay to Harbour Street at Darling Harbour	2.5	4.3	19.0	An eligible vehicle that exceeds a dimension limit must obtain a Class 1 permit before travel.
Cahill Expressway from the Cahill Expressway Turnoff at the south end of Sydney Harbour Bridge to the Eastern Distributor toll road	2.5	4.3	19.0	An eligible vehicle that exceeds a dimension limit must obtain a Class 1 permit before travel.
Frederick Street Ashfield railway underpass	3.0	4.2	n/a	Height limited railway underpass. No access permitted if exceeding Limited Access Location dimension limit.
Johnston Street Annandale railway underpass	3.5	4.0	n/a	Height limited railway underpass. No access permitted if exceeding Limited Access Location dimension limit.
King Street Newtown between Lord Street and Carillon Avenue*	2.5	4.3	19.0	An eligible vehicle that exceeds a dimension limit must obtain a Class 1 permit before travel.
M5 East Motorway (tunnel) between King Georges Road interchange Beverly Hills and General Holmes Drive Mascot	2.5	4.3	19.0	An eligible vehicle that exceeds a dimension limit must obtain a Class 1 permit before travel.
Raw Square Strathfield railway underpass	3.5	3.9	n/a	Height limited railway underpass. No access permitted if exceeding Limited Access Location dimension limit.

Location/road	Dimension limit (m)			Location restriction and condition of access
	Width	Height	Length	
(Old) Ryde Bridge from Concord Road to Church Street	N/A	4.5	n/a	An eligible vehicle that exceeds a dimension limit must obtain a Class 1 permit before travel.
Sydney Harbour Bridge from the Western Distributor Onramp to Lavender Street North Sydney*	2.5	4.3	19.0	An eligible vehicle that exceeds a dimension limit must obtain a Class 1 permit before travel.
Sydney Harbour Tunnel from Warringah Freeway to the Cahill Expressway	2.5	4.3	19.0	An eligible vehicle that exceeds a dimension limit must obtain a Class 1 permit before travel.
Eastern Distributor from the Cahill Expressway to Baker Street, Kensington	2.5	4.3	19.0	An eligible vehicle that exceeds a dimension limit must obtain a Class 1 permit before travel.

* Rule 300-3 of the NSW Road Rules also regulates the driving of long vehicles in the Sydney CBD and adjacent areas. This Notice does not provide exemption from its requirements. See www.legislation.nsw.gov.au for NSW Road Rules.

2.1.3 Limited Access Location: Sydney North

Location/road	Dimension limit (m)			Location restriction and condition of access
	Width	Height	Length	
Lane Cove Tunnel from the Pacific Highway to Lane Cove River at Lane Cove North	2.5	4.3	25.0	An eligible vehicle that exceeds a dimension limit must obtain a Class 1 permit before travel.
M2 Motorway and tunnel from the toll plaza at Macquarie Park to Beecroft Road	2.5	4.3	25.0	An eligible vehicle that exceeds a dimension limit must obtain a Class 1 permit before travel.
Berowra Waters Road at Berowra Ferry	2.5	4.3	12.5	An eligible vehicle that exceeds a dimension limit must obtain a Class 1 permit before travel.
Boundary Street Roseville railway underpass	3.5	4.1	N/A	Height limited railway underpass.
Galston Road at Galston Gorge between Montview Parade Hornsby Heights and Calderwood Road Galston	2.5	4.3	7.5	No access permitted if exceeding Limited Access Location dimension limit.
McCarrs Creek Road from Church Point to Terrey Hills	2.5	4.3	12.5	An eligible vehicle that exceeds a dimension limit must obtain a Class 1 permit before travel.

Location/road	Dimension limit (m)			Location restriction and condition of access
	Width	Height	Length	
Strathallen Avenue at the suspension bridge (BN172), Northbridge	3.0	4.3	N/A	Mass Restricted Bridge. Class 1 permit if exceeding a Limited Access Location dimension.
Wisemans Ferry Road from Berecra Road Mangrove Mountain to the Hawkesbury River Wisemans Ferry	2.5	4.3	19.0	An eligible vehicle that exceeds a dimension limit must obtain a Class 1 permit before travel.
Barrenjoey Road at Bilgola Bends	3.5	N/A	19.0	An eligible vehicle that exceeds a dimension limit must obtain a Class 1 permit before travel.
NorthConnex (tunnel) from M1 Pacific Motorway Wahroonga and M2 Motorway West Pennant Hills	2.5	4.6	25	No access permitted if exceeding Limited Access Location dimension limit.

2.1.4 Limited Access Location: Sydney South

Location/road	Dimension Limit (m)			Location restriction and condition of access
	Width	Height	Length	
Heathcote Road between New Illawarra Road/Lucas Heights and the Princes Highway Heathcote	2.5	N/A	19.0	An eligible vehicle that exceeds a dimension limit must obtain a Class 1 permit before travel.
Lady Wakehurst Drive, Sir Bertram Stevens Drive, Audley Road and Farnell Avenue between Bald Hill Lookout and the Princes Highway	2.5	4.3	14.5	An eligible vehicle that exceeds a dimension limit must obtain a Class 1 permit before travel.
McKell Avenue from Waterfall to the Royal National Park	2.5	4.3	14.5	An eligible vehicle that exceeds a dimension limit must obtain a Class 1 permit before travel.
Princes Highway on (old) Tom Ugly's Bridge(northbound)	3.5	4.3	19.0	Mass Restricted Bridge. Class 1 permit if exceeding a Limited Access Location dimension.
Seven Ways Rockdale between the Princes Highway and Watkin Street	3.5	4.3	19.0	An eligible vehicle that exceeds a dimension limit must obtain a Class 1 permit before travel.
Wollongong Road Arncliffe – railway underpass	3.5	3.5	19.0	Narrow height limited railway underpass. No access permitted if exceeding Limited Access Location dimension limit.

2.1.5 Limited Access Location: Sydney West

For the purposes of this part the Parramatta CBD Zone is defined as the area bounded by and including Phillip Street from the intersection with Marsden Road to the intersection with Charles Street, Charles Street to the intersection with Macquarie Street, Macquarie Street to the intersection with Smith Street, Smith Street to the intersection with Darcy Street, Darcy Street to the intersection with Church Street, Church Street Mall to the intersection with Macquarie Street, Macquarie Street to the intersection with Marsden Street and Marsden Street to the intersection with Phillip Street. The zone also includes Fitzwilliam Street from the intersection with Wentworth Street to the intersection with Church Street and Argyle Street from the intersection with Church Street to the intersection with Fitzwilliam Street.



Location/road	Dimension limit (m)			Location restriction and condition of access
	Width	Height	Length	
Parramatta CBD Zone	2.5	4.3	19	An eligible vehicle that exceeds a dimension limit must obtain a Class 1 permit before travel.
Gasworks Bridge Parramatta	2.5	N/A	N/A	Load limited bridge 30t gross. No access permitted if exceeding Limited Access Location dimension limit.
Macquarie Street underpass Windsor	3.5	4.3	N/A	Railway underpass height limit 4.3m. No access permitted if exceeding Limited Access Location dimension limit.
Victoria Bridge over Nepean River at Penrith	2.5	4.3	19	No access permitted if exceeding Limited Access Location dimension limit.

2.1.6 Limited Access Location: Wollongong

For the purposes of this part the **Wollongong CBD Zone** is the area bounded by and including Smith Street from the intersection with Flinders Street to the intersection with Corrimal Street, the western side of Corrimal Street to the intersection with Bank Street, Bank Street to the intersection with Church Street, Church Street to the intersection with Ellen Street, and Ellen Street to the intersection with Auburn Street, then a straight line drawn from the intersection of Ellen Street and Auburn Street to the intersection of Rowland Avenue and Gladstone Avenue, Gladstone Avenue to the intersection with Crown Street, Crown Street and Denison Street to the intersection with Victoria Street, Victoria Street to the intersection with Keira Street, and Keira Street to the intersection with Smith Street.



Location/road	Dimension limit (metres)			Location restriction and condition of access
	Width	Height	Length	
Wollongong CBD Zone	2.5	4.3	19.0	An eligible vehicle that exceeds a dimension limit must obtain a Class 1 permit before travel.
Broughton Pass (RR610) from Appin Road to Wilton Road		4.3		
Bulli Pass (HW1) from Mount Ousley Road to Lawrence Hargrave Drive		N/A		
Lawrence Hargrave Drive (MR185) from the Princes Highway at the foot of Bulli Pass via Thirroul, Austinmer, Clifton and Bald Hill to the Princes Highway south of Helensburgh		4.3		

2.1.7 Limited Access Locations: Newcastle and Central Coast

Location/road	Dimension limit (metres)			Location restriction and condition of access
	Width	Height	Length	
George Booth Drive from the F3 Sydney Newcastle Freeway west to the Tasman Mine entrance	2.5	N/A	19.0	An eligible vehicle that exceeds a dimension limit must obtain a Class 1 permit before travel.
Henry Parry Drive Gosford between York Street and Etna Street	2.5	4.3		
Old Pacific Highway from the Hawkesbury River to Kariong	3.0	N/A		
Woy Woy Bay Road from Woy Woy to Kariong	2.5	N/A		

2.2 Limited Access Locations and Zones – NSW Regional Zone

- This section provides information on Regional Roads that are identified as a Limited Access Location. Information is also available by viewing the NSW OSOM Map.
- Notwithstanding the dimension limits set out in the Notice, travel on or through a Limited Access Location is not permitted if the eligible vehicle exceeds one or more of the dimension limits which applies to a Limited Access Location as set out in this Section and on the NSW OSOM Map.
- An eligible vehicle must comply with any access condition that applies to a Limited Access Location as set out in this Section.
- An eligible vehicle which exceeds one of more of the stated dimension limits must comply with the Location Restriction and Condition of Access for any of the following Limited Access Locations in the NSW Regional Zone.
- Where a dimension limit states Not Applicable (N/A) the dimension limit set out in the Notice is the applicable dimension.
- Should there be a conflicting dimension requirement between this section and the NSW OSOM map, the more or most restrictive dimension limit is to apply.

2.2.1 Limited Access Locations: Northern Ranges and North Coast NSW

Location/road	Dimension limit (metres)			Location restriction and condition of access
	Width	Height	Length	
Bruxner Highway between Tenterfield and Pacific Highway	2.5	N/A	19.0	An eligible vehicle that exceeds a dimension limit must obtain a Class 1 permit before travel.
Coramba Road between Dorrigo and Coramba	2.5	N/A	19.0	
Waterfall Way between Church Street Bellingen and Maynards Plains Road Dorrigo	2.5	N/A	19.0	
Ebor to Grafton Road between Tyringham and Nymboida	2.5	N/A	19.0	
Gwydir Highway from Camp Creek (Peter Elks Bridge) west to Glen Elgin Prison Farm entrance	3.0	N/A	25.0	An eligible vehicle that exceeds a dimension limit must obtain a Class 1 permit and contact Police prior to travel.
Oxley Highway from Kangaroo Flat Road to Ralfes Creek Bridge	2.5	N/A	19.0	An eligible vehicle that exceeds a dimension limit must obtain a Class 1 permit before travel.
Tomewin Road from Murwillumbah to the Queensland border	2.5	N/A	19.0	
New England Highway southbound at Moonbi Range (defined from South of Bendemeer to Moonbi)	N/A	N/A	N/A	Police escort also required when width exceeds 3.5 metres. NSW Police contact details are available here .
Summerland Way – Qld Border to Wangaree	2.5	N/A	19	An eligible vehicle that exceeds a dimension limit must obtain a Class 1 permit before travel.

2.2.2 Limited Access Locations: Northern Ranges and North West NSW

Location/road	Dimension limit (metres)			Location restriction and condition of access
	Width	Height	Length	
Crookwell to Trunkey Creek (Binda Road) between Abercrombie Caves and Tuena	2.5	N/A	19.0	An eligible vehicle that exceeds a dimension limit must obtain a Class 1 permit before travel.
Abercrombie Road (Taralga to Goulburn Road) for 5 km north and south of Abercrombie Bridge		N/A	19.0	
Bells Line of Road from Hermitage Road at Bellbird Hill to the Great Western Highway at Mount Victoria. (Darling Causeway is part of this road)	2.9	N/A	19.0	
The Chifley Road from Bells Line of Road at Bell to the Great Western Highway at Bowenfels	2.5	N/A	19.0	
Hawkesbury Road between the lookout near Roberts Parade and north to the Blue Mountains City Council boundary		N/A	12.5	
Jenolan Caves Road from 10km north of Jenolan Caves to 10km west of Jenolan Caves		4.3	12.5	
Putty Road from East Kurrajong Road to Milbrodale School		4.3	19.0	
Kamilaroi Highway at Gunnedah town centre between Warrabungle Street and Abbott Street		N/A	19.0	
Paytens Bridge over Lachlan River near Bandon		4.3	19.0	
				No oversize access permitted. Use bypass routes via Bloomfield Street or South Street.
				No oversize access permitted.

2.2.3 Limited Access Location: Hunter and Central Coast

Location/road	Dimension limit (metres)			Location restriction and condition of access
	Width	Height	Length	
Edderton Road between Denman Road and Golden Highway	2.5	N/A	25.0	An eligible vehicle that exceeds a dimension limit must obtain a Class 1 permit before travel.

2.2.4 Limited Access Location: South Western and Southern NSW

Location/road	Dimension limit (metres)			Location restriction and condition of access
	Width	Height	Length	
Burley Griffin Way between Binalong and Stockinbingal	3.5	N/A	N/A	Contact Police before travel. NSW Police contact details are available here . An eligible vehicle that exceeds a dimensionlimit must obtain a Class 1 permit before travel.
Grahamstown Road betweenTumblong and Mt Horeb				Contact Police before travel. NSW Policecontact details are available here . An eligible vehicle that exceeds a dimensionlimit must obtain a Class 1 permit before travel.
Snowy Mountains Highway fromTumut Plains Road Tumut to Kosciusko Road Cooma	2.5		19.0	Contact Police for escort before travel. A Transport Management Plan (TMP) must be submitted where a Police escort is required. NSW Police contact details are available here . An eligible vehicle that exceeds a dimension limit must obtain a Class 1 permit before travel.
‘Old’ Echuca Bridge on Meninya Street between Moama and Echuca.			N/A	Mass restricted bridge. An eligible vehicle that exceeds a dimension limit must obtain a Class 1 permit before travel. Time restrictions apply Monday to Saturday.

2.2.5 Limited Access Location: Southern Ranges and South Coast NSW

Location/road	Dimension limit (metres)			Location restriction and condition of access
	Width	Height	Length	
Illawarra Highway from the Broughton Avenue roundabout near Tullimbar westward to Jamberoo Mountain Road near Robertson.	2.5	N/A	19.0	An eligible vehicle that exceeds a dimension limit must obtain a Class 1 permit before travel.
Moss Vale Road between Barfield Road Cambewarra to Myra Vale Rd Fitzroy Falls.	2.5	N/A	19.0	<p>Contact Police before travel if wider than 2.5m. Police escort required if wider than 3.0m. A Transport Management Plan (TMP) must be submitted where a Police escort is required.</p> <p>NSW Police contact details are available here.</p> <p>An eligible vehicle that exceeds a dimension limit must obtain a Class 1 permit before travel.</p>
Kings Highway from Wallace Street Braidwood to Princes Highway Batemans Bay.	2.5	N/A	19.0	<p>Contact Police before travel. NSW Police contact details are available here.</p> <p>An eligible vehicle that exceeds a dimension limit must obtain a Class 1 permit before travel.</p>
Snowy Mountains Highway from Buckleys Road Bemboka to Monterey Road.	2.5	N/A	19.0	<p>Contact Police before travel. NSW Police contact details are available here.</p> <p>An eligible vehicle that exceeds a dimension limit must obtain a Class 1 permit before travel.</p>
Araluen Road from Majors Creek to Kiora.	2.5	N/A	19.0	An eligible vehicle that exceeds a dimension limit must obtain a Class 1 permit before travel.
Princes Highway between Jaspers Brush and the Victorian border.	4.0	N/A	26.0	<p>If wider than 4.0m contact Police before travel. NSW Police contact details are available here.</p> <p>An eligible vehicle that exceeds a dimension limit must obtain a Class 1 permit before travel.</p>
Princes Highway at Narooma bridge between Dalmeny Drive and Riverside Drive.	3.0	4.5	N/A	<p>If wider than 3.0m or higher than 4.4m contact Police before travel. NSW Police contact details are available here.</p> <p>An eligible vehicle that exceeds a dimension limit must obtain a Class 1 permit before travel.</p>

3 Bridge mass restrictions

3.1 NSW Urban Zone – Bridge mass restrictions

An eligible vehicle must not operate on the bridges set out in this Section unless the total mass of the vehicle does not exceed the lesser of:

- a) The prescribed mass limits in the HVNL; or
- b) a sign-posted mass limit that applies to a bridge.

Bridge number and name	Description
BN226 Sydney Harbour Bridge	over Sydney Harbour on MR632
BN333 Victoria Bridge	over Nepean River on Great Western Highway (HW5) at Penrith.
BN50 The Spit Bridge	over Middle Harbour, south of Seaforth
BN51	bridge over Manly Road (MR164) at Balgowlah
BR135 Roseville Bridge on Warringah Road	over Middle Harbour, Roseville Chase
BN415 Windsor Bridge	over Hawkesbury River on Bridge Street (MR182) Windsor
BR390 Bridge on Galston Road	over Pearces (Tunks) Creek, Galston
BR1758	Maud Street, over main northern railway (1.08 km west of Mayfield West)
BR8495	Manns Road, Narara, over main northern railway (4.5km west of Gosford)
BN98 Bentley's Bridge	Park Creek (Channel), Rushcutters Bay (urban)
BN143	bridge on MR 393, over Flat Rock Creek No. 2, Royal National Park
BN291	northbound bridge, over Prospect Creek, at Lansdowne
BN292	southbound bridge over Prospect Creek, at Lansdowne
BN341 Peats Ferry Bridge	over Hawkesbury River, Peats Ferry
BN360 Lennox Bridge	Church Street, over Parramatta River, at Parramatta
BN388	bridge on Showground Road, over Cattai Creek, at Castle Hill
BN592 Gasworks Bridge	Macarthur Street, over Parramatta River, at Parramatta

3.2 NSW Regional Zone – Bridge Mass Restrictions

An eligible vehicle must not operate on the bridges set out in this Section unless the total mass of the vehicle does not exceed the lesser of:

- a) The prescribed mass limits in the HVNL; or
- b) a sign-posted mass limit that applies to a bridge.

3.2.1 Hunter Region

Bridge number and name	Description
BN413 St Albans Bridge	over Macdonald River, at St. Albans
BN1472 Coorei Bridge	over Williams River, Stroud Hill Road Dungog (1.18 km north of Dungog)
BN1477 Monkerai Bridge	over Karuah River on local road
BN1481 Morpeth Bridge	over Hunter River, Phoenix Park Road Morpeth (0.03 km north of Morpeth)
BN1484 Irrawang Bridge	Hunter River (2.69 km north of Raymond Terrace)
BN1489	main northern rail line (17.24 km west of Raymond Terrace)
BN1527 Beckers Bridge	over Webbers Creek, Gresford Road Glendon Brook (20.14 km north of Singleton)
BN1535 Vacy Bridge	over Paterson River, Tocal Road Vacy.
BN1557 Kayuga Bridge	over Hunter River, Kayuga Road Muswellbrook (2.27 km north of Muswellbrook)
BN1567	bridge over Goulburn River (0.8 km south of Sandy Hollow)
BN1625	bridge over South Maitland-Cessnock rail line near Government Road on Northcote Street (3.07 km west of Kurri)
BN1661 Elderslie Bridge	over Hunter River, Elderslie Road Elderslie (5.55 km north of Branxton)
BN1683 Dunmore Bridge	over Paterson River, Paterson Road Woodville.
BN1727	bridge over Macdonald River (111.4 km north of Windsor)
BN1737 Bulga Bridge	over Wollombi Brook, Putty Road Bulga (152.4 km north of Windsor)
BN1752 O'Johnston Bridge	over Williams River, at Clarencetown
BN1776	bridge over Paterson River, Dourebang, Paterson
BN1779 Yarrawa Bridge	over Goulburn River, at Yarrawa (Denman)
BN1780 Luskintyre Bridge	over Hunter River, Luskintyre Road, Luskintyre
BN1784 Glennies Creek Bridge	over Glennies Creek, Middle Falbrook Road Middle Falbrook
BN2082 Barrington Bridge	over Barrington River, Thunderbolts Way Barrington
BN1461 Gostwyck Bridge	over Paterson River (23.75 km north of Maitland)

3.2.2 Northern Region

Bridge number and name	Description
BN2090	bridge on local road, Bellinger River, North Arm at Raleigh
BN2266 Tabulam Bridge	over Clarence River, Bruxner Highway Tabulam (55.49 km west of Casino)
BN2295 Pollack Bridge	RR74, Nymboida River, Nymboida
BN2462 Glebe Bridge	over Richmond River, Dawson Street Coraki (0.60 km north of Coraki)
BN2531	bridge over Sportsmans Creek, Bridge Street Lawrence (0.72 km south of Lawrence)
BN2537 McFarlane Bridge	over Clarence River, Lawrence Road Maclean (0.98 km south of Maclean)
BN2581 Korn's Bridge	over Rous River, Numinbah Road Crystal Creek
BN2594 Colemans Bridge	over Leicester Creek, Union Street Lismore (0.02 km west of Lismore)
BN2676 Bawdens Bridge	over Orara River, Old Glen Innes Road, Chambigne
BN2680 Briner Bridge	over Upper Coldstream River (7.7 km east of Ulmarra)
BN2948	bridge on SR63, over Halls Creek (0.75 km north of Bingara)
BN2949	bridge on SR63, over Gwydir River, (0.87 km north of Bingara)
BN3140 Fladbury Bridge	RR7706, Severn River (29.83 km north of Glen Innes)
BN3142 Wytalabah Bridge	Old Grafton Road, over Mann River, near Newton Boyd
BN3655 Namoi River Bridge	on SR63, over Namoi River (0.20 km north of Manilla)
BN3656	bridge on SR63, Manilla River, near Upper Manilla (12.19 km north of Manilla)
BN3665 Manilla River Bridge	on SR63, over Manilla River (0.80 km north of Barraba)
BN3670	bridge on SR63, Oaky Creek (25.83 km north of Barraba)
BN3763	bridge over Gwydir River (0.46 km north of Bundarra)
BN4050 Cohens Bridge	on local road, Namoi River, Gunnedah
BN1832 Dennis Bridge	over Hastings River (39.83 km south of Kempsey)

3.2.3 Western Region

Bridge number and name	Description
BN971	bridge on Hawkesbury Road over western rail line and Great Western Highway at Springwood
BN1015 Abercrombie Bridge	over Abercrombie River (67 km north of Crookwell)
BR1141	bridge on Bells Line of Road, western rail line, Bell
BN1185 Wallaby Rocks Bridge	over Turon River, Hill End Road west of Sofala
BN1208 Queen Charlotte Bridge	over Vale Creek on Bridge Street at Perthville
BN1278	bridge over Duckmaloi River (11.17 km west of MR253)
BN1302 McKane's Bridge	over Cox's River, west of Bowenfels
BN1304 Beryl Bridge	over Wialdra Creek, near Gulgong
BN3970 Iron Bridge	over Namoi River, Boggabri to Manilla Road, north of Boggabri.
BN4148 L.H. Ford Bridge	over Macquarie River, at Dubbo
BN4285 Iron Bridge	over Lachlan River, Cowra Road Forbes.
BN4469 Holman Bridge	over Lachlan River, at Gooloogong on Grenfell – Canowindra Road
BN4523	bridge over Macquarie River (16.75 km northeast of Trangie) at Gin
BN4645 Rawsonville Bridge	over Macquarie River, North Minore Road, Minore
BN4658 Waroo Bridge	over Lachlan River, Hodges Road, west of Warroo
BN4659 Paytens Bridge	over Lachlan River, at Colletts Crossing
BN4660 Scabbing Flat Bridge	over Macquarie River, Ponto Road Geurie.

3.2.4 Southern Region

Bridge number and name	Description
BN875 Hampden Bridge	over Kangaroo River, Moss Vale – Nowra Road, Kangaroo Valley
BN965 Victoria Bridge	timber bridge over Stonequarry Creek, at Picton
BN6129 Crankies Plain Bridge	over Coolumbooka River, Cathcart Road Bombala
BN6168 Bridge	bridge over Wallaga Lake, Bermagui – Tathra Road Wallaga Lake
BN6235 Buckley's Crossing	over the Snowy River at Dalgety
BN6237 New Buildings Bridge	over Towamba River, New Buildings Road New Buildings
BN6506 Charleyong Bridge	over Mongarlowe River, Nerriga Road Charleyong
BN6675 Lansdowne Bridge	over Mulwaree Ponds, Bungonia Road Goulburn
BN6677 Mummel Bridge	over Wollondilly Creek at Mummel
BN6678 Rossis Crossing	over Wollondilly River, at Goulburn
BN713	bridge over Shoalhaven River, southbound at Nowra
BN935	bridge over Tongarra Creek at Shellharbour
BN3318 Barmah Bridge	over the Murray River, near Barmah (Vic)
BN5950 Batemans Bay Bridge	over Clyde River at Batemans Bay
BN5974	bridge over Corunna Lake, Corunna

3.2.5 South Western Region

Bridge number and name	Description
BN3184 Echuca Bridge	over Murray River, Cobb Highway Echuca – Moama
BN3215 Swan Hill Bridge	over Murray River, McCallum Street at Swan Hill
BN3220 Jacksons Bridge	over Lachlan River, Mossgiel Road Hillston
BN3235 Gee Gee Approach Bridge	over Wakool River North, Swan Hill – Barham Road Wetuppa
BN3237 Gee Gee Bridge	over Wakool River North, Swan Hill – Barham Road Wetuppa
BN3244 Tooleybuc Bridge	over Murray River, Kyalite Road at Tooleybuc
BN3248 Carrathool Bridge	over Murrumbidgee River, south of Carrathool
BN3256 Koondrook Bridge	over Murray River, Thule Street at Barham.

Bridge number and name	Description
BN3315 Coonamit Bridge	over Wakool River, Moulamein Road, Swan Hill
BN3375 Gonn Crossing	over Murray River, Murrabit Road at Gonn Crossing
BN3377 Nyah Bridge	over Murray River, Nyah Road at Nyah
BN5184	Murray River approach, Bridge No. 3 at Robinvale
BN5575 Bethanga Bridge	over Murray River, Riverina Highway at Hume Weir
BN5689	bridge, Tumbarumba Creek, Tumbarumba
BN5695 John Foord Bridge	steel truss bridge, Murray River at Corowa (MR86)
BN5792 Tintaldra Bridge	extended bridge, Murray River at Tintaldra
BN5818	bridge over Little Billabong Creek on Little Billabong Road (0.1 km east of the Hume Highway near Little Billabong)
BN5819 Mulwala Bridge	over Murray River, Yarrawonga Road at Mulwala
BN5909 Mundowry Bridge	over Murrumbidgee River on The Rock-Coolamon Road, 8 km north of Collingullie
BN5943 Island Bridge	over Murray River near Albury
BN5944 Goldsworthy Bridge	over Murray River, Indi Road at Biggara
BN5947 Towong Bridge	over Murray River, Towong Road at Towong
BN6633 Wee Jasper Bridge	over Goodradigbee River, Tumut – Yass Road, Wee Jasper
BN6637 Prince Alfred Bridge	over Murrumbidgee River at Gundagai
BN8317	bridge over Khancoban Creek, near Khancoban

PART B – New South Wales Schedule of the National Class 1 Load Carrying Vehicles Dimension Exemption Notice

About the Notice

The National Class 1 Load Carrying Vehicles Dimension Exemption Notice allows eligible Class 1 load carrying vehicles in NSW to operate up to 5.0m wide, 5.0m high, 30.0m long and 7.5m rear overhang on approved (state owned) routes in NSW, and in compliance with the conditions of the Notice and this Operator's Guide.

Please note the following conditions are in addition to all conditions as set down in Part A of this Operator's Guide.

Further information

This section of this Operator's Guide is advisory information for operators.

It is strongly recommended that the operator of an eligible vehicle operating under this Notice should:

1. Subscribe to the Transport for NSW Oversize and overmass vehicles mailing list for email alerts for travel and road restrictions for oversize and/or overmass heavy vehicles - <https://www.transport.nsw.gov.au/operations/roads-and-waterways/business-and-industry/heavy-vehicles/road-access/restricted-access-1>
2. Check NSW Live Traffic at <https://www.service.nsw.gov.au/transaction/live-traffic-nsw>.

Approved routes

An eligible vehicle:

- a) may operate on 'NSW Oversize Overmass Load Carrying Vehicles Network Approved Routes' specified on the map titled 'NSW Oversize Overmass Load Carrying Vehicles Network' published by Transport for NSW (TfNSW); and
- b) that is higher than 4.3 metres may only operate on a route that is also approved for 4.6 metres high vehicles as displayed on the 'NSW Oversize Overmass Load Carrying Vehicles Network' map published by TfNSW; and
- c) that is higher than 4.6 metres may only operate on a route that is approved for 4.6m high vehicles as displayed on the 'NSW Oversize Overmass Load Carrying Vehicles Network' map published by TfNSW contingent to the operator satisfying Section 11 of Schedule 8 of the MDL National Regulation.

Note: The NSW Oversize Overmass Load Carrying Vehicles Network map can be accessed at <https://nswroads.work/osommap>

4 Travel conditions

All travel conditions noted in Part A of the Operators Guide must be adhered to with the addition of:

4.1 Pilot and escort requirements

1. An eligible vehicle that is operating in the daytime that is –
 - a. wider than 3.5m and/or longer than 26.0m requires one pilot vehicle; or
 - b. wider than 4.6m and/or longer than 30.0m requires two pilot vehicles; or
 - c. wider than 5.5m and/or longer than 35.0m requires three pilot vehicles; and
 - d. equal to, or wider than, 6.0m or equal to, or longer than, 45.0m also requires an escort vehicle.
2. An eligible vehicle that is operating at nighttime, that is –
 - a. wider than 3.2m or longer than 26.0m requires one pilot vehicle; or
 - b. wider than 3.5m or longer than 30.0m requires two pilot vehicles; or
 - c. wider than 5.5m or longer than 35.0m requires three pilot vehicles; and
 - d. equal to, or wider than, 6.0m or equal to, or longer than, 45.0m also requires an escort vehicle.

4.2 Daytime travel – Sydney Metropolitan Zone

An eligible vehicle that is wider than 3.5m or longer than 26m must not travel on any State Road within the Sydney Metropolitan Zone between Monday and Friday (except on state-wide public holidays) between sunrise and sunset.

An eligible vehicle that is wider than 3.5m or longer than 26m must not travel on any State Road within the Sydney Metropolitan Zone between 8:30am and sunset on a weekend or a public holiday.

4.3 Weekday (excluding state-wide public holidays) daytime travel restrictions

Road or Area	Width	Length	Start Point	Finish Point	Conditions
Great Western Highway	Over 3.5m upto 4.5m	Over 12.5m (vehicle) Over 26.0m (combination)	Nepean River, Emu Plains	Katoomba	No travel from 6:00am to 9:00am and from 4:00pm to 7:00pm. Two pilot vehicles must accompany travel
	Over 4.5m		Nepean River, Emu Plains	Katoomba	No travel between sunrise and sunset
M1 Pacific Motorway	Over 3.5m	Over 12.5m (vehicle) Over 26.0m (combination)	Hawkesbury River	Kariong interchange with the Central Coast Highway	No travel between sunrise and 9:00am and between 4:00pm and sunset
Sturt Highway	Over 3.5m		Murray River	George Chaffey Bridge, Baronga	No travel between 8am to 10:00am and between 3:00pm and 6:00pm
Sturt Highway, Wagga Wagga	Over 4.6m		Kapooka road San Isidore	Smith St, Forest Hill	No travel between 7:00am to 9:30am and between 3:30pm and 6:30pm
Olympic Highway, Wagga Wagga	Over 4.6m		Coolamon Rd, Cartwrights Hill	Old Station Rd, Uranquinty	No travel between 7:00am to 9:30am and between 3:30pm and 6:30pm
Silver City Highway	Over 3.5m		Darling River	Wentworth Lift Span Bridge, Wentworth	No travel between 8am to 10:00am and between 3:00pm and 6:00pm
Hume Highway, Albury	4.6m		NSW/Vic Border	Thurgoona Dr, Thurgoona	No travel between 7:00am to 9:30am and between 3:30pm and 6:00pm
Riverina Highway, Albury	4.6m		Pemberton St, West Albury	Elizabeth Mitchell Rd, East of Albury	No travel between 7:00am to 9:30am and between 3:30pm and 6:30pm

4.4 Weekend and state-wide public holiday travel restrictions for Class 1 load carrying vehicles

Road or area	Width	Length	Start point	Finish point	Conditions
Hume Motorway	Over 3.5m	Over 12.5m (vehicle) Over 25.0m (combination)	M5 South West Motorway interchange at Casula	Sutton Forest	No travel after 8:30am
Pacific Highway	Over 3.5m	Over 12.5m (vehicle)	Hexham	Sydney	
		Over 25.0m (combination)			
New EnglandHighway	Over 3.5m	Over 12.5m (vehicle)	Hexham	Weakleys Drive	
		Over 25.0m (combination)			
Princes Motorway	Over 3.5m	Over 12.5m (vehicle)	Waterfall	Yallah	
		Over 25.0m (combination)			
Princes Highway	Over 3.5m	Over 12.5m (vehicle)	Yallah	Gerringong	No travel after 8:00am
		Over 25.0m (combination)			
	Over 3.5m	Over 12.5m (vehicle) Over 25.0m (combination)	Gerringong	Berry	No travel
	Over 3.5m	Over 12.5m (vehicle) Over 25.0m (combination)	Berry	Bendalong Road turnoff, Conjola	No travel after 8:00am
	Over 3.5m	Over 12.5m (vehicle)	Bendalong Road turnoff, Conjola	Ulladulla	No travel
		Over 25.0m (combination)			
	Over 3.5m	Over 12.5m (vehicle)	Ulladulla	Narooma	No travel after 8:00am

Road or area	Width	Length	Start point	Finish point	Conditions
Princes Highway		Over 25.0m (combination)			
	Over 3.5m	Over 12.5m (vehicle)	Narooma	Cobargo	No travel
		Over 25.0m (combination)			
	Over 3.5m	Over 12.5m (vehicle)	Cobargo	Pambula	No travel after 8:00am
		Over 25.0m (combination)			
	Over 3.5m	Over 12.5m (vehicle)	Pambula	Eden	No travel
		Over 25.0m (combination)			

4.5 Day time restrictions for Class 1 load carrying vehicles during the Christmas holiday period

The following vehicles are exempt:

- A vehicle driving across the road.
- A vehicle **carrying** an agricultural vehicle or agricultural equipment directly engaged in an agricultural task.

Road or area	Width	Length	Start point	Finish point	Start date	End date	Conditions
All state roads east of and including the Newell Highway	Over 3.5m	Over 25.0m	All state roads		Sunrise 23 December	Sunset 3 January	No travel
Kidman Way	Over 3.5m	Over 25.0m	North of Jerilderie	Goolgowi	Sunrise 23 December	Sunset 3 January	
Burley Griffin Way	Over 3.5m	Over 25.0m	Ardlethan	Griffith	Sunrise 23 December	Sunset 3 January	
Lachlan Valley Way	Over 3.5m	Over 25.0m	Lake Cargelligo	Booligal	Sunrise 23 December	Sunset 3 January	

Road or area	Width	Length	Start point	Finish point	Start date	End date	Conditions
Pacific Highway/M1 Pacific Motorway	Over 3.5m up to 4.2m	N/A	Queensland border	Richardson Road intersection, Raymond Terrace	Weekday before the start of the Christmas school holidays	Sunday at the end of the fourth week of the Christmas school holidays	No travel
	Over 4.2m					The last Sunday of the NSW Christmas school holidays as set by the NSW Department of Education	
Princes Highway	Over 3.5m	N/A	Narooma	Cobargo		The last Sunday of the NSW Christmas school holidays as set by the NSW Department of Education	
			Pambula	Eden			
			Bendalong Road, Conjola	Ulladulla			
Kings Highway	Over 3.5m	N/A	Braidwood	Batemans Bay			

4.6 General

Eligible vehicles operators must notify the affected motorway operators of their intended travel at least 5 working days before travel:

- For operation on the M5 West Motorway or M7 Motorway – any vehicles equal to or greater than 4.3m wide.
- For operation on the M2 Motorway - any vehicles exceeding 3.5m wide.

Contact details for the M2, M5 and M7 Motorway operators are [found here](#).

PART C – New South Wales Schedule of the National Class 1 Load Carrying Vehicles Mass Exemption Notice

About the Notice

The National Class 1 Load Carrying Vehicles Mass Exemption Notice allows eligible Class 1 load carrying vehicles in NSW to operate up to 115.0 tonnes for rows of 8 tyres low loaders and up to 77.5 tonnes for rows of 4 tyres low loader combinations.

Approved routes

An eligible vehicle may operate on 'NSW Oversize Overmass Load Carrying Vehicles Network Approved Routes' specified on the map titled 'NSW Oversize Overmass Load Carrying Vehicles Network' published by New South Wales Transport for NSW (TfNSW)

Note: The NSW Oversize Overmass Load Carrying Vehicles Network map can be accessed at <https://nswroads.work/osommap>

General conditions

1. An eligible vehicle must only travel on a route specified in section 2 of Part C of this Operator's Guide for that category of vehicle and in accordance with any condition, including any restriction on the hours or days of operation, specified for that route if operating under National Load Carrying Vehicle Dimension Notice.
2. An eligible vehicle exceeding 93.5 tonnes must not cross any bridge:
 - a) while any other vehicle is on the bridge; and
 - b) except along the centreline of the bridge; and
 - c) unless the vehicle is kept to a speed of less than 10 km/h with no sudden braking or acceleration.
3. Where a grid is installed on any road, the vehicle where possible shall pass through the gates provided and not over the grid.

Key contacts

Key third party contacts and their contact details are available here.

Further Information

Please refer to the 'New South Class 1 Load Carrying Vehicle Exemption Notice' which can be found at <https://www.nhvr.gov.au/law-policies/notices-and-permit-based-schemes/state-hvnl-notices>.

PART D - NSW Bushfire Emergency Travel

Part D allows for exemption to travel times and travel in low visibility for emergency deployment of equipment to bushfires. Travel is only on approved roads and when must comply with any conditions displayed on the NSW Bushfire Emergency Map. A link to this Map will be provided in the Digital Approval issued by NSW Rural Fire Service.

If travel is required over the following Rail Level Crossings, you must contact the Rail Infrastructure Manager as per details provided in the NSW Bushfire Map prior to travel over the crossing:

- Rail Level Crossing ID 204 on Burley Griffin Way at Stockinbingal
- Rail Level Crossing ID 269 on Golden Hwy at Dubbo
- Rail Level Crossing ID 600 on Olympic Wat north of Bethungra
- Rail Level Crossing ID 601 on Olympic Way at Bethungra
- Rail Level Crossing ID 603 on Olympic Way at Illabo
- Rail Level Crossing ID 607 on Olympic Way at Junee
- Rail Level Crossing ID 629 on Olympic Way at Culcairn
- Rail Level Crossing ID 1528 on Olympic Way at Cootamundra
- Rail Level Crossing ID 1029 on Kidman Way at Mount Hope / Matakana

When travelling at the direction of and only when carrying the digital approval authorisation email, issued by NSW Rural Fire Service for travel in Bushfire Emergency situations, the OSOM vehicle and driver are exempt from all travel time restrictions in Part A and Part B of this Guide.

When travelling under Part D of this Guide, the vehicle is exempt from Clause 8 No Travel if low visibility, Schedule 8 of the Heavy Vehicle (Mass, Dimension & Loading) National Regulation.

For more information:

Visit: www.nhvr.gov.au

Email: info@nhvr.gov.au

Phone: 13 NHVR (13 64 87) *

* Standard 13 XX XX call charges apply. Please check with your phone provider.
© Copyright National Heavy Vehicle Regulator 2023, creativecommons.org/licenses/by-sa/3.0/au
Disclaimer: This information is only a guide and should not be relied upon as legal advice.