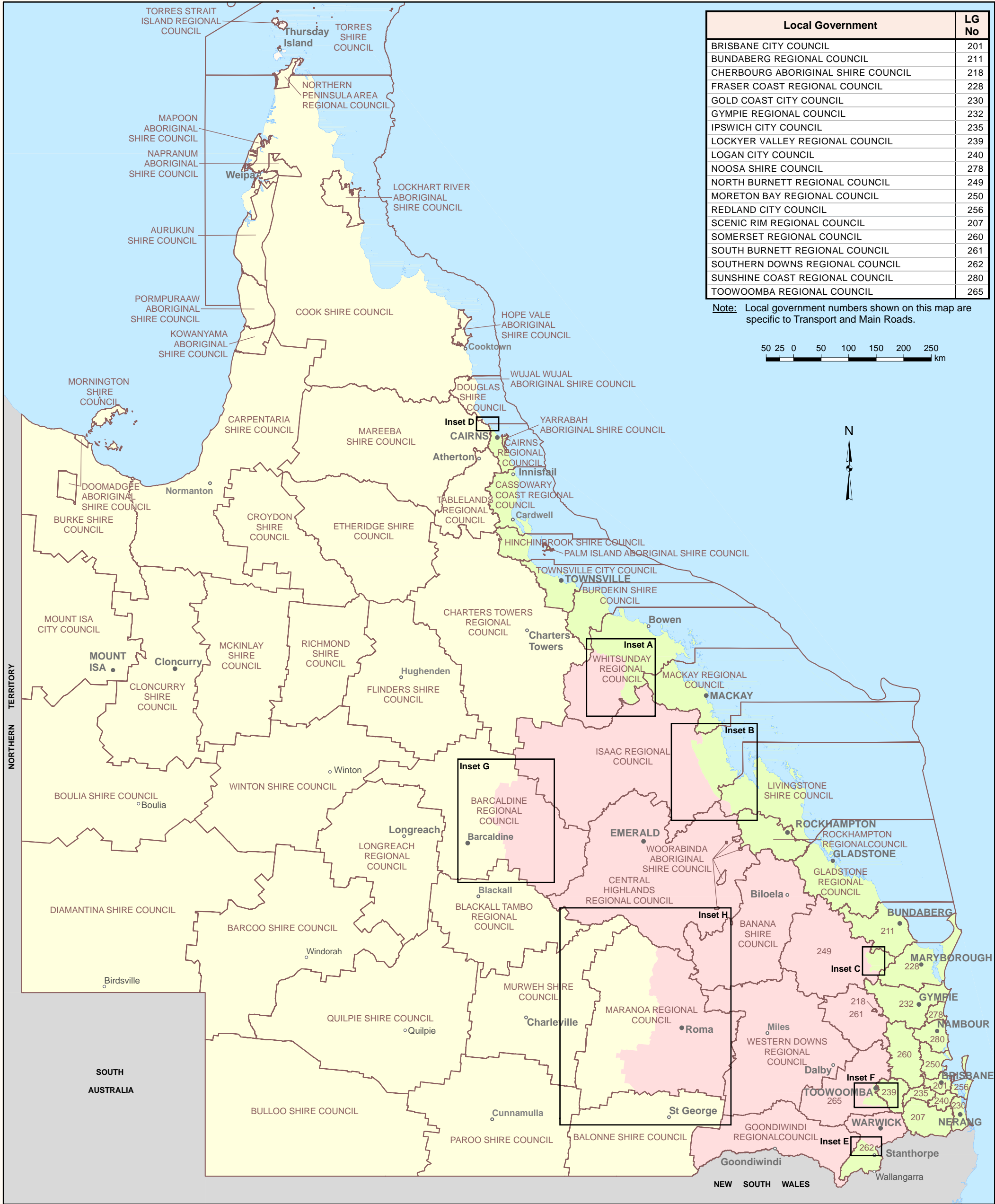


## Listed below are Local Government Areas included in each Zone.

The list below reflects the Local Government area boundaries as of 1 January 2016.

Where previous Local Government boundaries have not matched current Local Government boundaries an inset map has been developed to show where the Zone boundaries are situated.

Zone 1	Zone 2	Zone 3
Brisbane City Council Bundaberg Regional Council Burdekin Shire Council Cairns Regional Council- <b>*Inset D</b> Cassowary Coast Regional Council Fraser Coast Regional Council Gladstone Regional Council Gold Coast City Council Gympie Regional Council Hinchinbrook Shire Council Ipswich City Council Isaac Regional Council- <b>*Inset B</b> Logan City Council Lockyer Valley Regional Council Livingstone Shire Council- <b>*Inset B</b> Mackay Regional Council Moreton Bay Regional Council Noosa Shire Council North Burnett Regional Council- <b>*Inset C</b> Palm Island Aboriginal Shire Council Redland City Council Rockhampton Regional Council- <b>*Inset B</b> Scenic Rim Regional Council Somerset Regional Council Southern Downs Regional Council- <b>*Inset E</b> Sunshine Coast Regional Council Toowoomba Regional Council- <b>*Inset F</b> Townsville City Council Whitsunday Regional Council- <b>*Inset A</b> Yarrabah Aboriginal Shire Council	Banana Shire Council Barcaldine Regional Council- <b>*Inset G</b> Central Highlands Regional Council- <b>*Inset B</b> Cherbourg Aboriginal Shire Council Goondiwindi Regional Council Isaac Regional Council- <b>*Inset B</b> Livingstone Shire Council Maranoa Regional Council- <b>*Inset H</b> North Burnett Regional Council- <b>*Inset C</b> South Burnett Regional Council Southern Downs Regional Council- <b>*Inset E</b> Toowoomba Regional Council- <b>*Inset F</b> Western Downs Regional Council Whitsunday Regional Council- <b>*Inset A</b> Woorabinda Aboriginal Shire Council	Aurukun Shire Council Balonne Shire Council Barcoo Shire Council Barcaldine Regional Council- <b>*Inset G</b> Blackall Tambo Regional Council Boulia Shire Council Bulloo Shire Council Burke Shire Council Carpentaria Shire Council Charters Towers Regional Council Cloncurry Shire Council Cook Shire Council Croydon Shire Council Diamantina Shire Council Doomadgee Aboriginal Shire Council Douglas Shire Council- <b>*Inset D</b> Etheridge Shire Council Flinders Shire Council Hope Vale Aboriginal Shire Council Kowanyama Aboriginal Shire Council Lockhart River Aboriginal Shire Council Longreach Regional Council Mapoon Aboriginal Shire Council Mareeba Shire Council Maranoa Regional Council- <b>*Inset H</b> McKinlay Shire Council Mornington Shire Council Mount Isa City Council Murweh Shire Council Napranum Aboriginal Shire Council Northern Peninsula Area Regional Council Paroo Shire Council Pormpuraaw Aboriginal Shire Council Quilpie Shire Council Richmond Shire Council Tablelands Regional Council Torres Shire Council Torres Straight Island Regional Council Weipa Town Authority Winton Shire Council Wujal Wujal Aboriginal Shire Council



# Queensland Cotton Module Zones Map Key Map





## Legend

Heavy Vehicle Zones

Zone 1

Zone 2

Zone 3

Local govt bdy

State-controlled roads

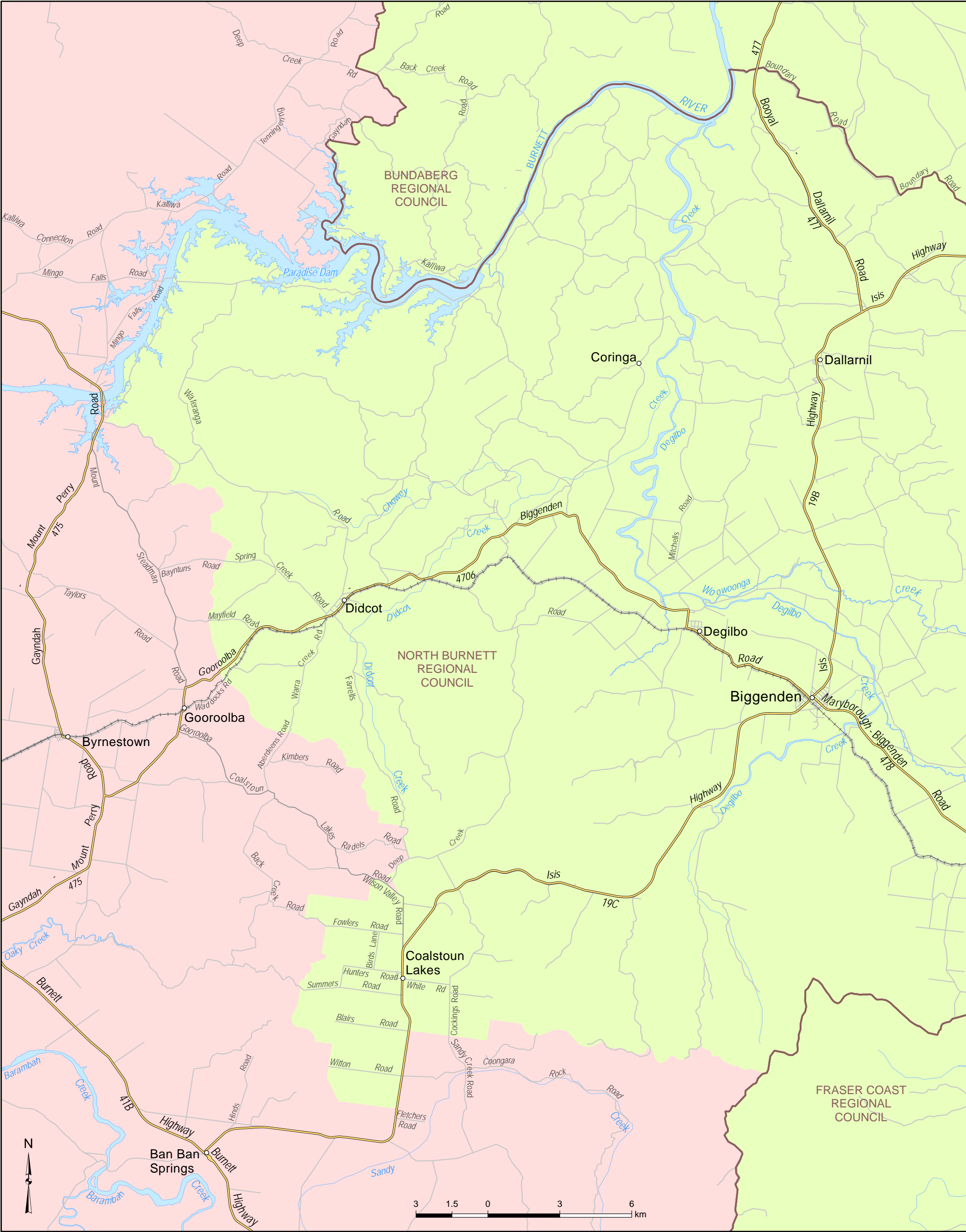
Other roads

Railways

# Queensland Cotton Module Zones

Insets A & B





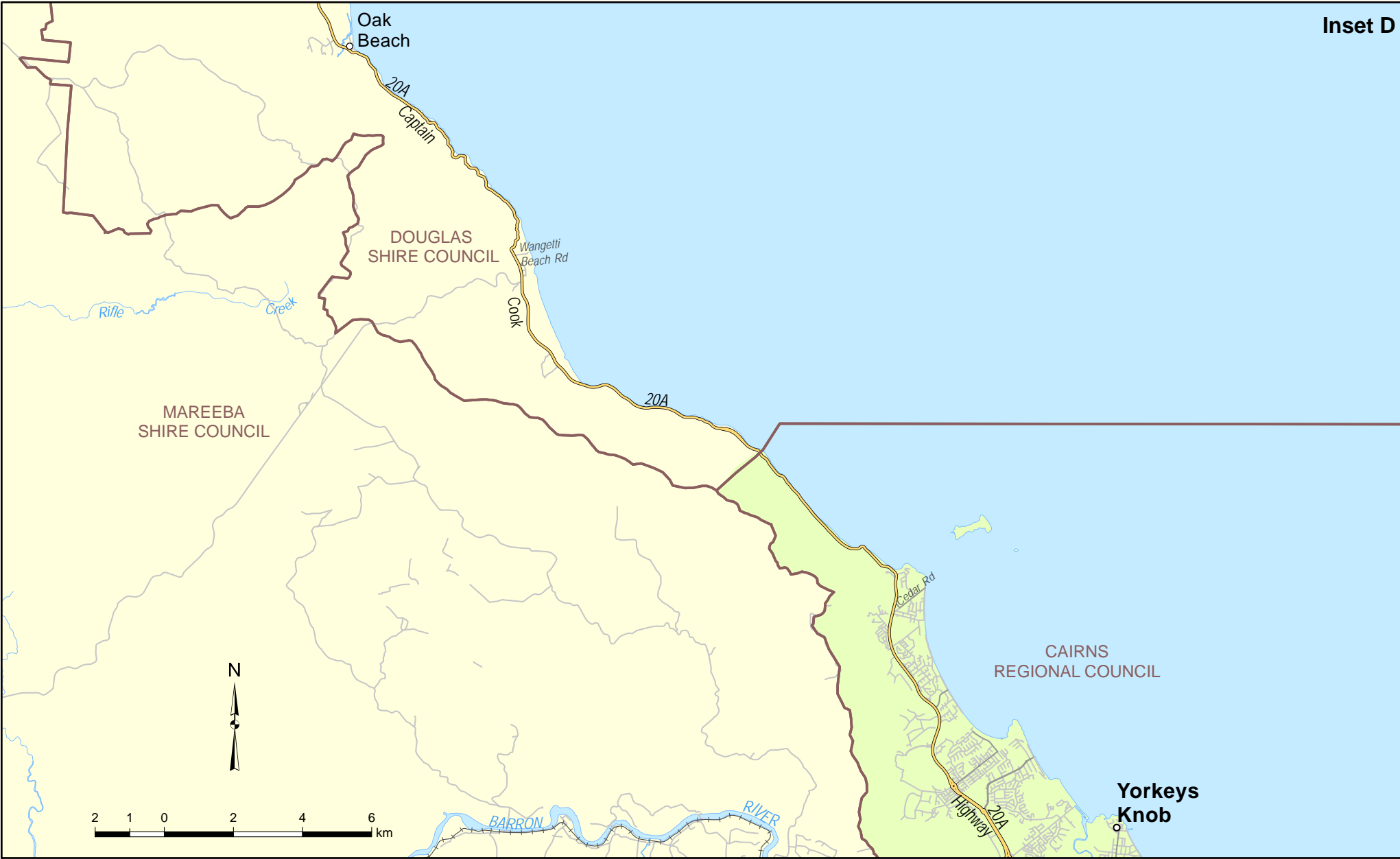
Legend

- Heavy Vehicle Zones
- Zone 1
  - Zone 2
  - Zone 3

- Local govt bdy
- State-controlled roads
- Other roads
- Railways

Queensland Cotton  
Module Zones  
Inset C





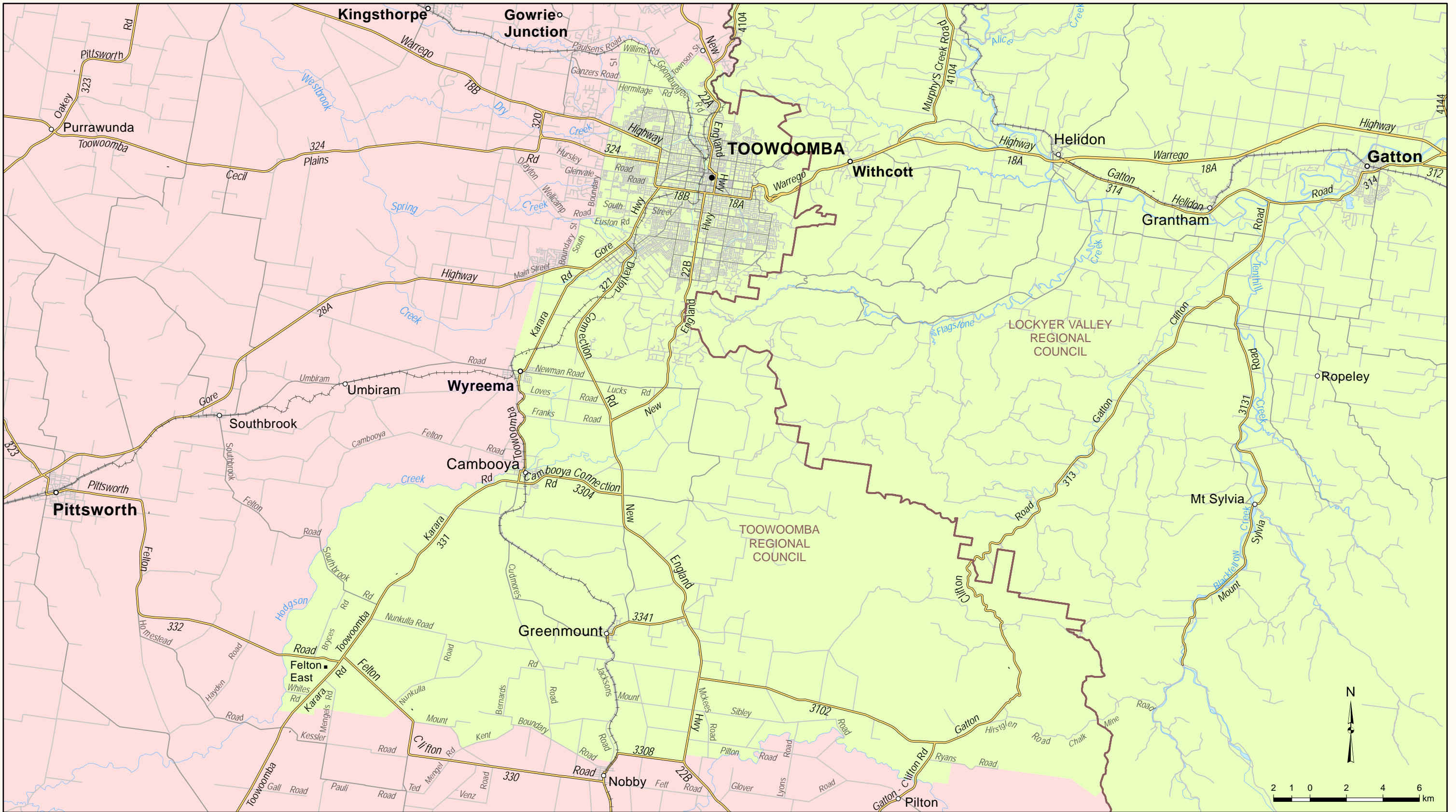
**Legend**

Heavy Vehicle Zones	Local govt bdy
Zone 1	State-controlled roads
Zone 2	Other roads
Zone 3	Railways

# Queensland Cotton Module Zones Inset D & E





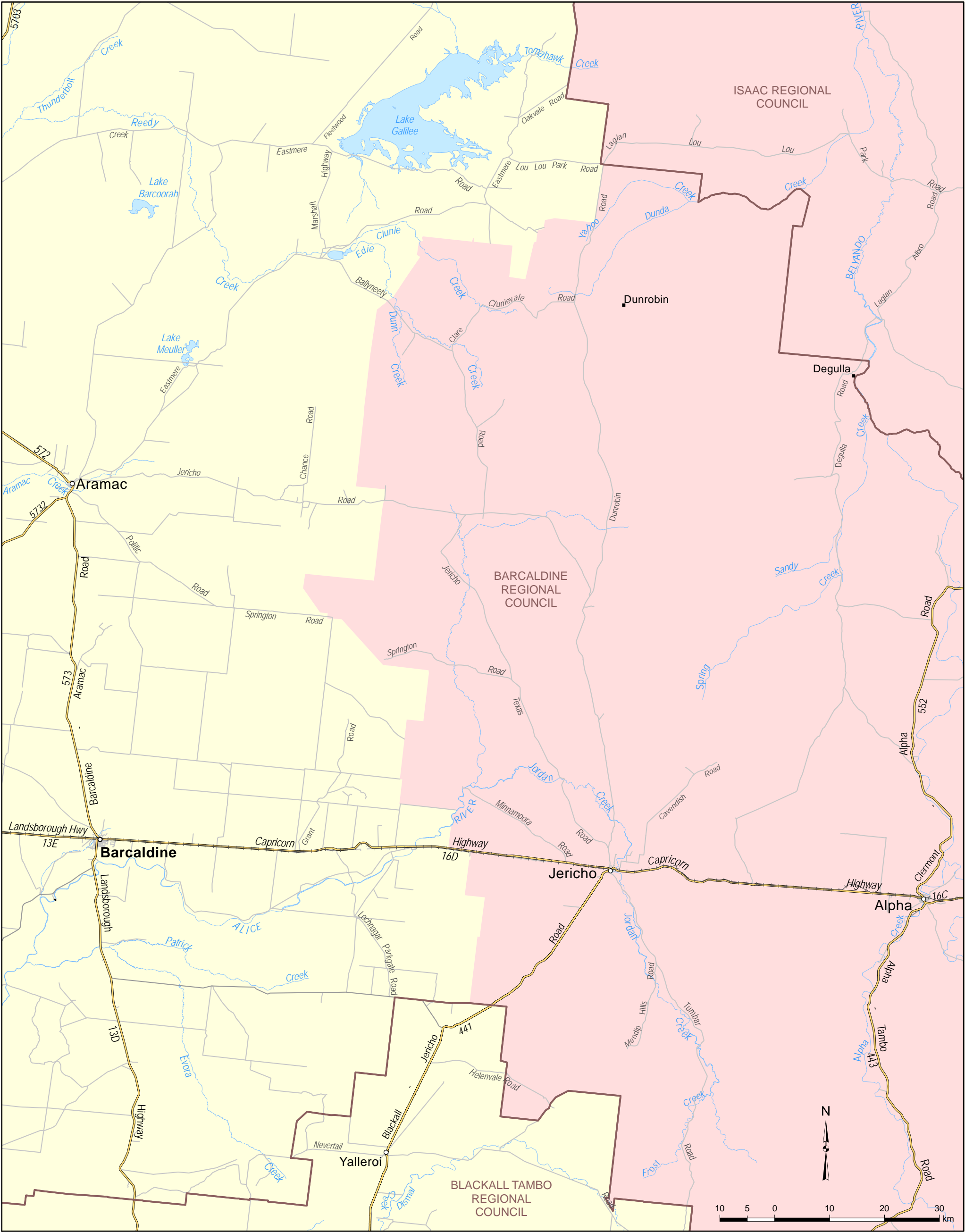


**Legend**

- |                     |                        |
|---------------------|------------------------|
| Heavy Vehicle Zones | Local govt bdy         |
| Zone 1              | State-controlled roads |
| Zone 2              | Other roads            |
| Zone 3              | Railways               |

**Queensland Cotton  
Module Zones  
Inset F**





**Legend**

Heavy Vehicle Zones

Zone 1

Zone 2

Zone 3

Local govt bdy

State-controlled roads

Other roads

Railways

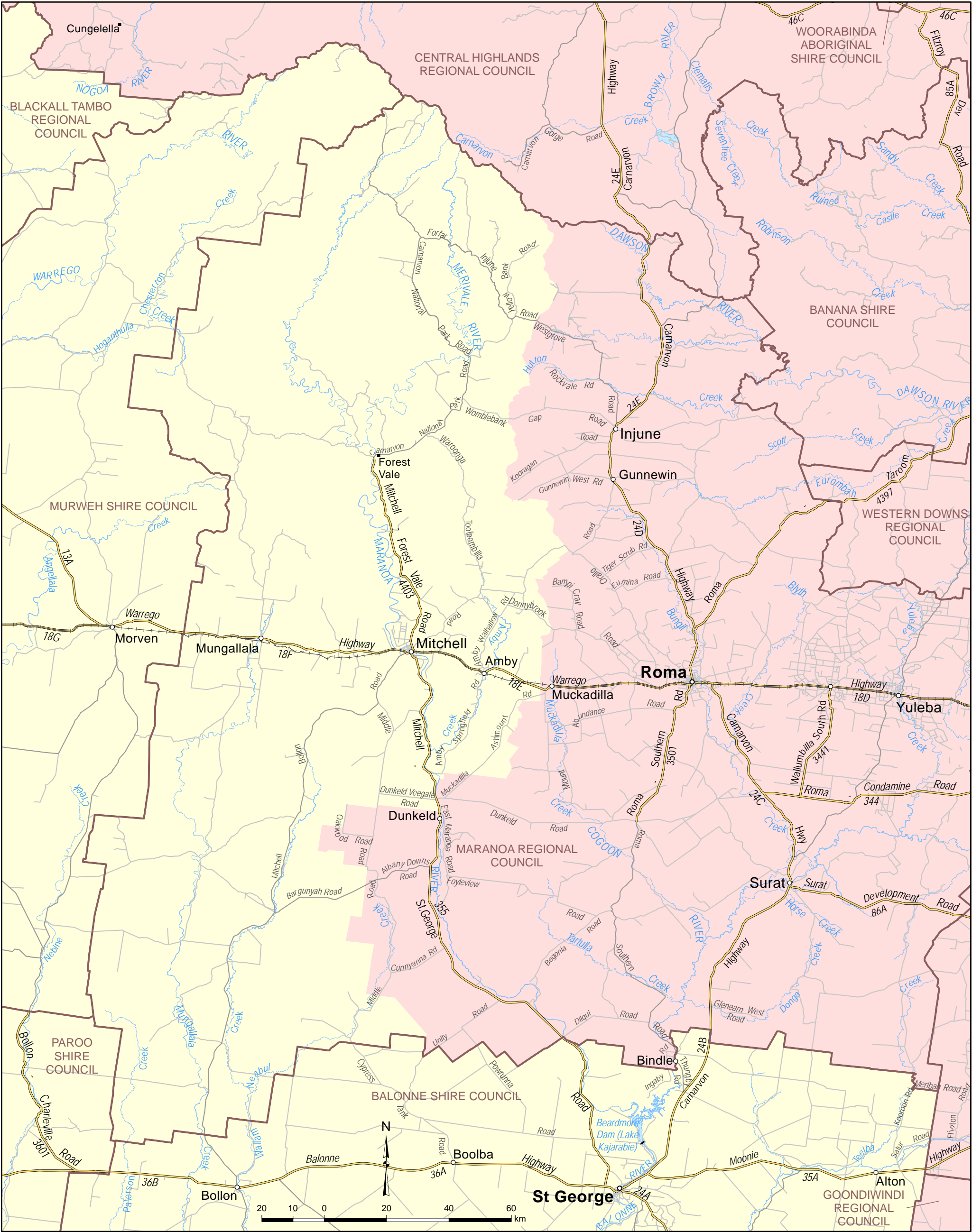
Queensland Cotton

Module Zones

Inset G







Legend

Heavy Vehicle Zones

Zone 1

Zone 2

Zone 3

Local govt bdy

State-controlled roads

Other roads

Railways

Queensland Cotton

Module Zones

Inset H

© The State of Queensland, 2016   © Pitney Bowes Software Pty Ltd, 2015   Based on [Dataset – State Digital Road Network (SDRN)] provided with the permission of Pitney Bowes Software Pty Ltd (Current as at 09 / 15) and other state government datasets

Disclaimer: While every care is taken to ensure the accuracy of this data, Pitney Bowes Software Pty Ltd and/or the State of Queensland and/or QR Limited makes no representations or warranties about its accuracy, reliability, completeness or suitability for any particular purpose and disclaims all responsibility and all liability (including without limitation, liability in negligence) for all expenses, losses, damages (including indirect or consequential damage) and costs which you might incur as a result of the data being inaccurate or incomplete in any way and for any reason.

\\mapstfile\Jobs\jobs\JOBS 2015\12299 HV Zone mapping\HV Mapping Zone QLD inset H.mxd   25/01/2016